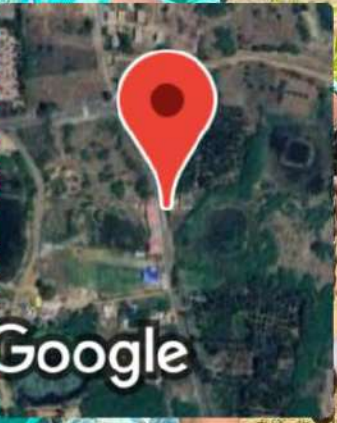
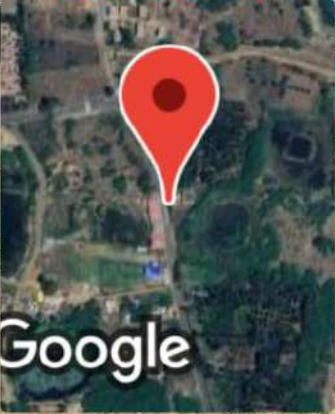




GPS Map Camera



Perattukkottai, Tamil Nadu, India
XRW9+GPH, Perattukkottai, Tamil Nadu 630314, India
Lat 9.995222°
Long 78.819707°
29/12/22 01:08 PM GMT +05:30



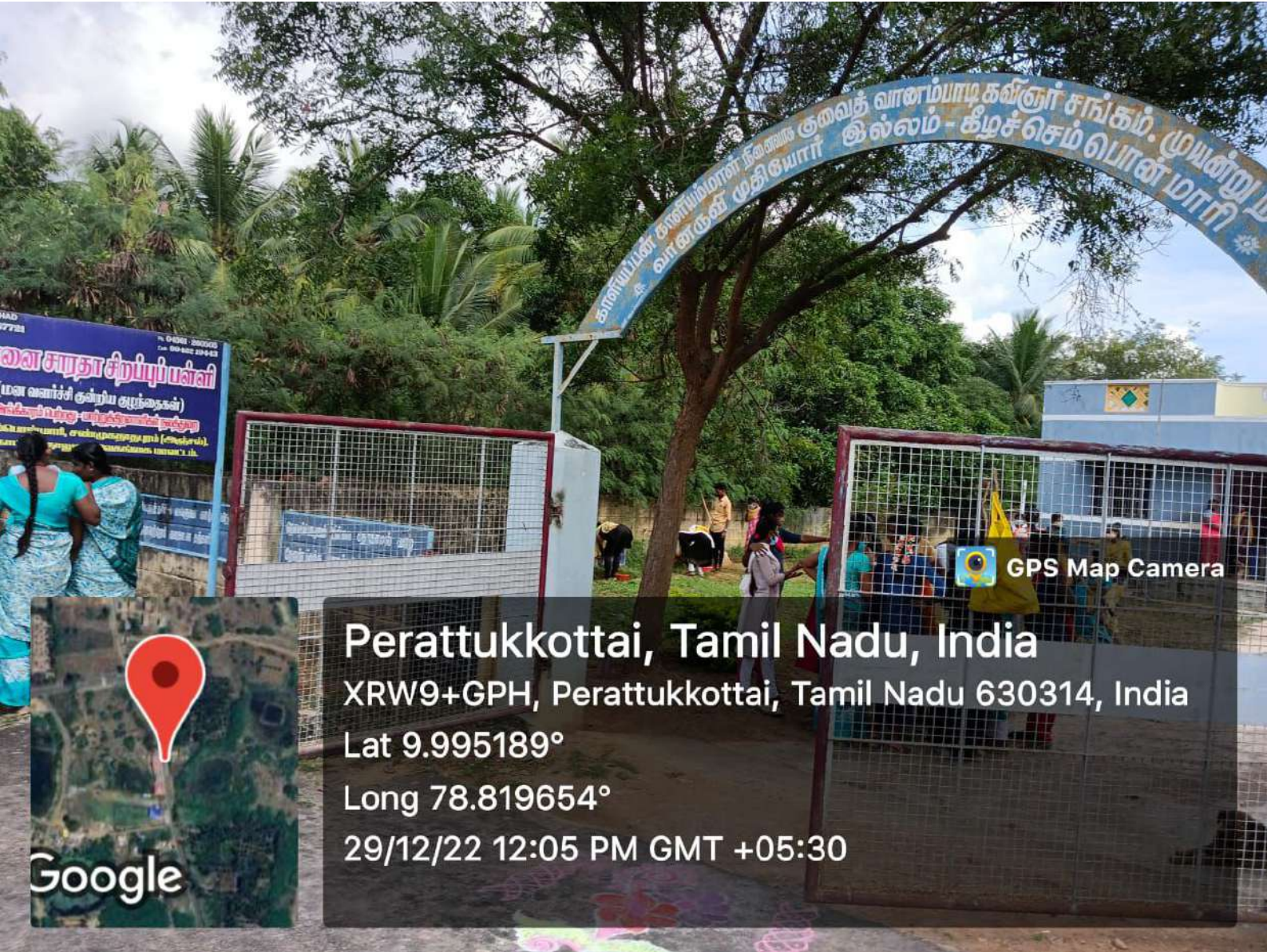
Perattukkottai, Tamil Nadu, India

XRW9+GPH, Perattukkottai, Tamil Nadu 630314, India

Lat 9.995222°

Long 78.819707°

29/12/22 01:08 PM GMT +05:30




காணியப்பன் குளியலறையின் நினைவைக் குவைத் வாணம்பாடி கவிஞர் சங்கம். முயன்று முடிந்தால் - இல்லை - கீழ்ச்செம்பொன் மாரி

வானம்பாடி கவிஞர் சங்கம்
முயன்று முடிந்தால் - இல்லை - கீழ்ச்செம்பொன் மாரி

GPS Map Camera

Perattukkottai, Tamil Nadu, India
XRW9+GPH, Perattukkottai, Tamil Nadu 630314, India
Lat 9.995189°
Long 78.819654°
29/12/22 12:05 PM GMT +05:30







vivo X60 - ZEISS
Dec 30, 2022, 13:19



GPS Map Camera

Amaravathi, Tamil Nadu, India

SRI RAAJA RAAJAN COLLEGE OF ENGINEERING AND TECHNOLOGY, Amaravathi, Tamil Nadu

630301, India

Lat 10.008944°

Long 78.761054°

30/12/22 12:31 PM GMT +05:30



GPS Map Camera

Amaravathi, Tamil Nadu, India

SRI RAAJA RAAJAN COLLEGE OF ENGINEERING AND TECHNOLOGY, Amaravathi, Tamil Nadu

630301, India

Lat 10.008944°

Long 78.761054°

30/12/22 12:35 PM GMT +05:30



vivo X60 · ZEISS
Dec 30, 2022, 12:33







Vivo X60 - ZEISS
Dec 30, 2022, 12:59



GPS Map Camera

Perattukkottai, Tamil Nadu, India

XRW9+GPH, Perattukkottai, Tamil Nadu 630314, India

Lat 9.995177°

Long 78.819912°

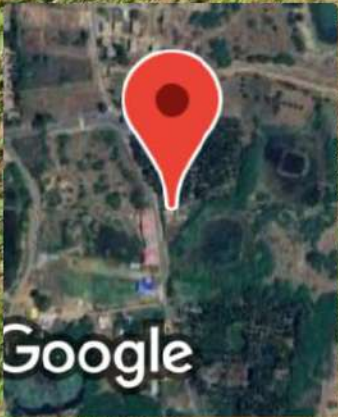
30/12/22 01:10 PM GMT +05:30



Google



GPS Map Camera



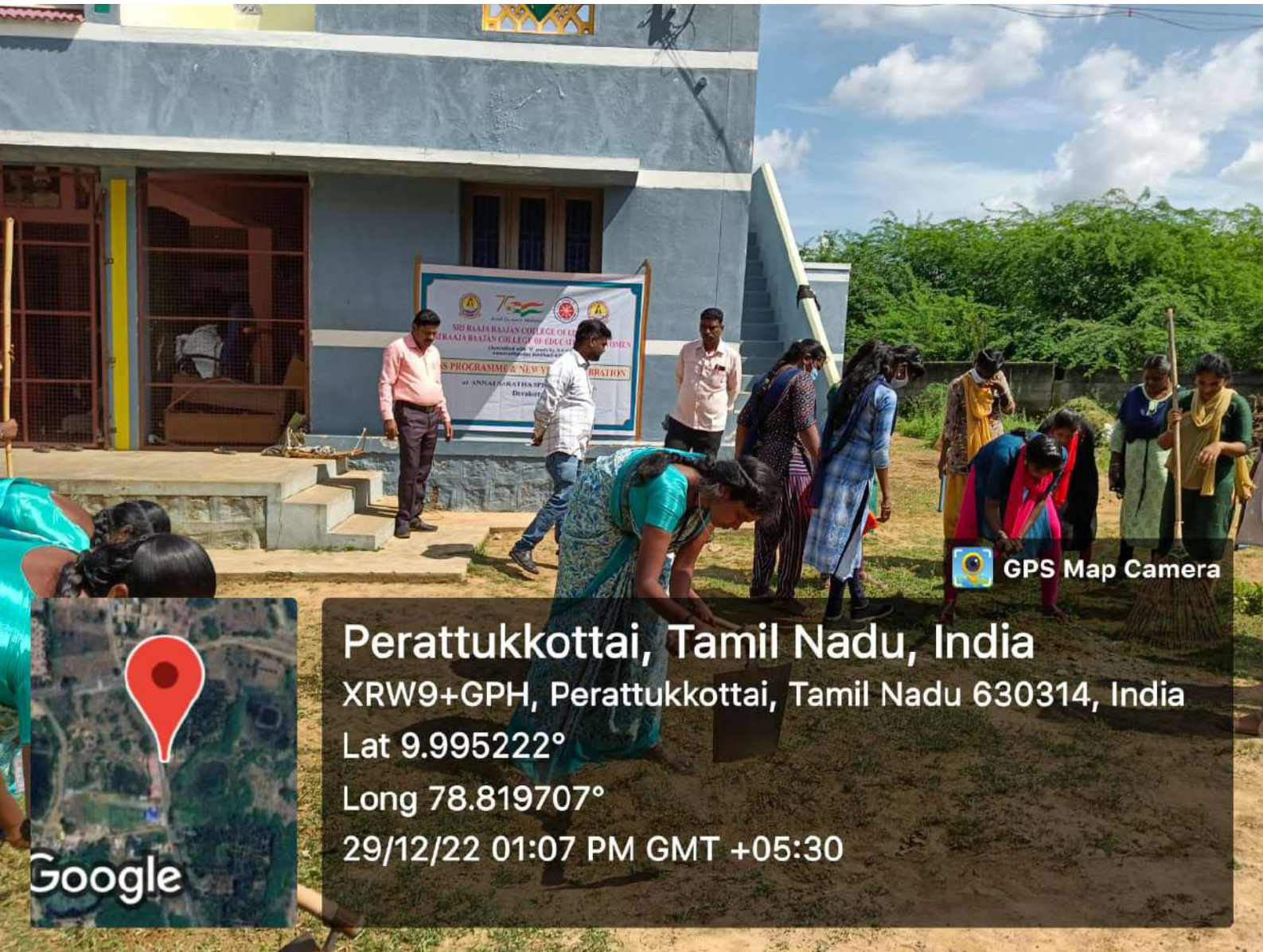
Perattukkottai, Tamil Nadu, India

XRW9+GPH, Perattukkottai, Tamil Nadu 630314, India

Lat 9.995337°

Long 78.81981°

29/12/22 12:09 PM GMT +05:30



SRI RAJA RAJAN COLLEGE OF EDUCATION
SRI RAJA RAJAN COLLEGE OF EDUCATION
S PROGRAMME & NEW YEAR CELEBRATION
ANNA RAJATHASPE

GPS Map Camera

Perattukkottai, Tamil Nadu, India
XRW9+GPH, Perattukkottai, Tamil Nadu 630314, India
Lat 9.995222°
Long 78.819707°
29/12/22 01:07 PM GMT +05:30

